



Additions to Reserve & Reserve Creation



Links to Learning 2018





First Nation Successes - Lands

- Paqtnkek Highway Ramps – Surrender process
- Metepenagiag (Douglastown) – Casino
- FNLM Operational – Miawpukek and Madawaska
- Paqtnkek – Highway Lands Designation
- Elsipogtog – Soegao Highway Lands Designation
- Sheshatshiu – Successful Designation vote



New Additions to Reserve & OICs

First Nation	File	Work To be Completed
Membertou	Christ Church ATR	OIC granted June 2017
Madawaska	Rue Principale	OIC granted June 2017
Acadia	Hammonds Plains ATR	OIC granted June 2017
Buctouche	Coates Mills ATR AT338	OIC granted September 2018
Abegweit	Rocky Point ATR	OIC granted December 2017
Paqtnkek	Highway Surrender OIC	Completed 2017
Metepenagiag	Douglastown ATR	OIC granted May 2018



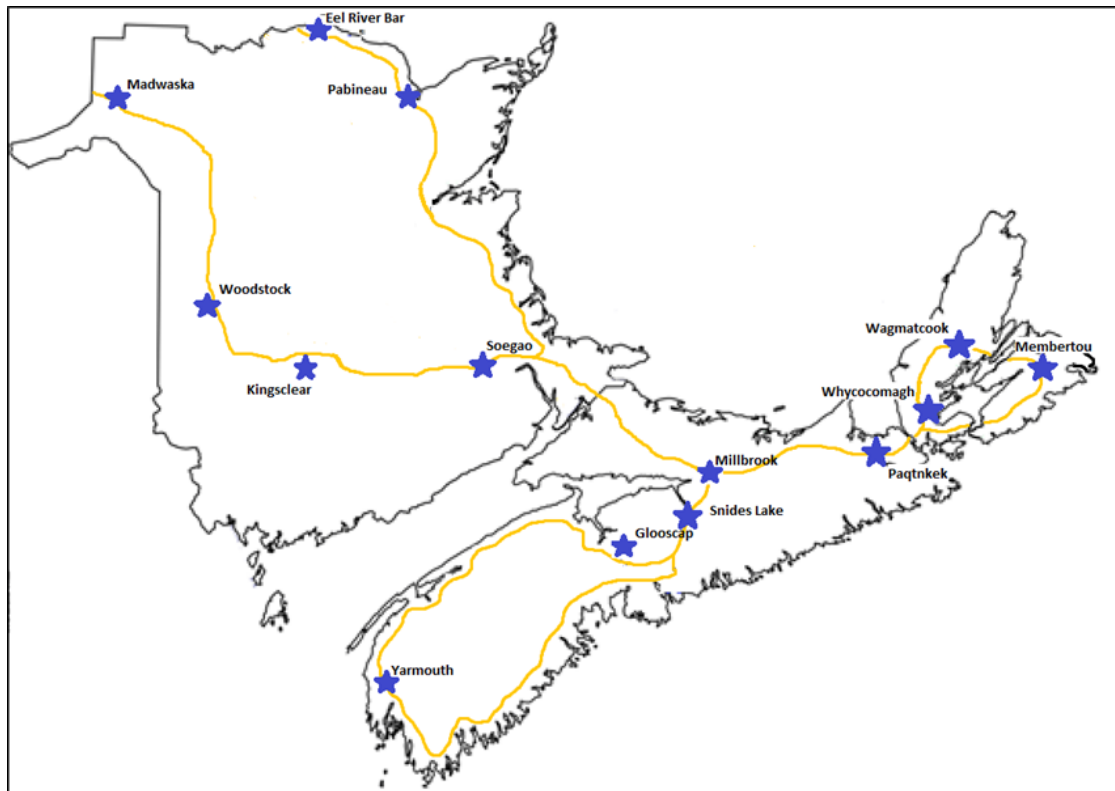
Additions to Reserve Status Report

Stage	Amount
Completed	40
OIC – ATR at final stage of ATR process or transferred to HQ for OIC approval	7
AIP/LOS – Approved by Minister or RDG, as applicable, or at the Letter of Support Stage	16
RTC – ATRs recommended for a Letter of Support (formerly Approval in Principle)	11
Initial – ATRs in preparation stages and have not yet been assigned by RTC	16
Total ATRs	90



Highway Commercial Developments

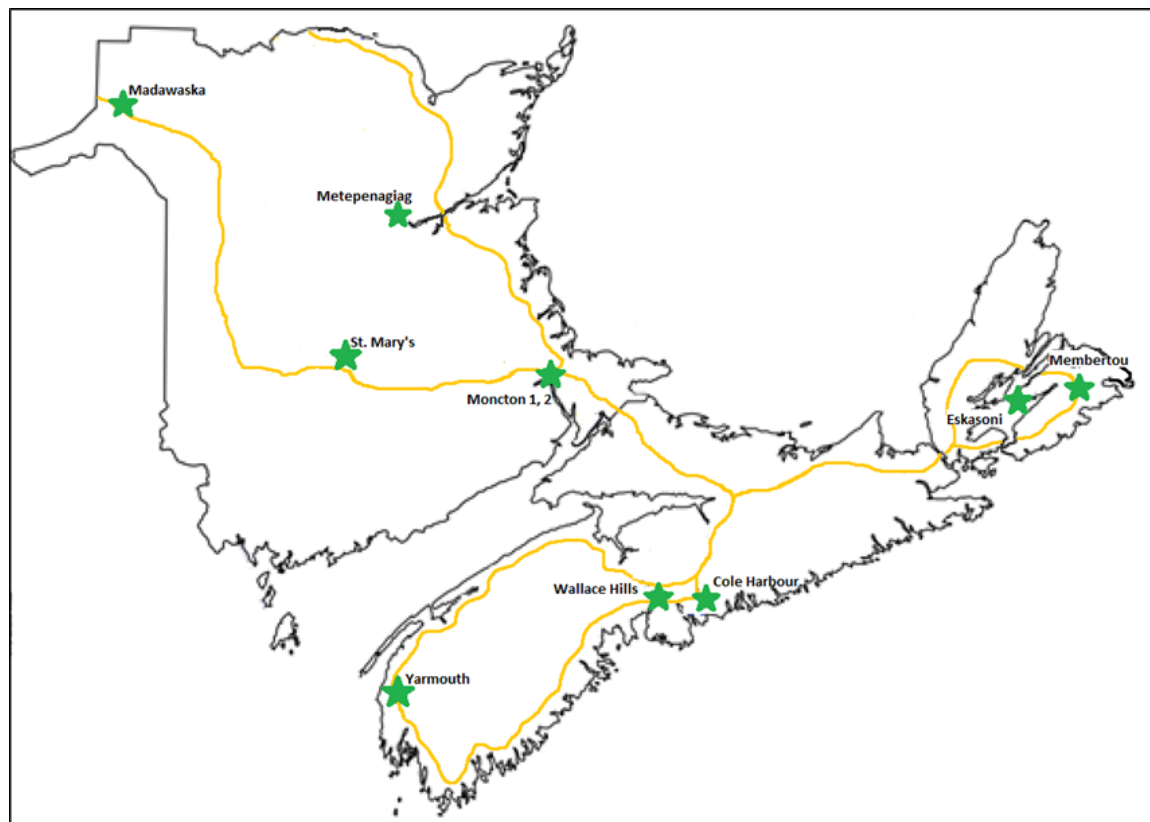
Eel River Bar	Gas Bar
Kingsclear	Gas Bar
Madawaska	Gas Bar
Millbrook	Power Centre
Woodstock	Gas Bar
Wagmatcook	Gas Bar
Whycocomagh	Gas Bar
Glooscap	Power Centre
Elsipogtog	Soegao-Desinated Lands
Pabineau	Vanier Property ATR
Sipekne'katik	Snides Lake Potential ATR
Paqtnkek	Highway Development





Urban Area Reserves

Cole Harbour
Eskasoni
Madawaska
Membertou
Metepanagiag
St. Mary's
Yarmouth
Wallace Hills
Hammonds Plains
Moncton 1, 2 ATRs





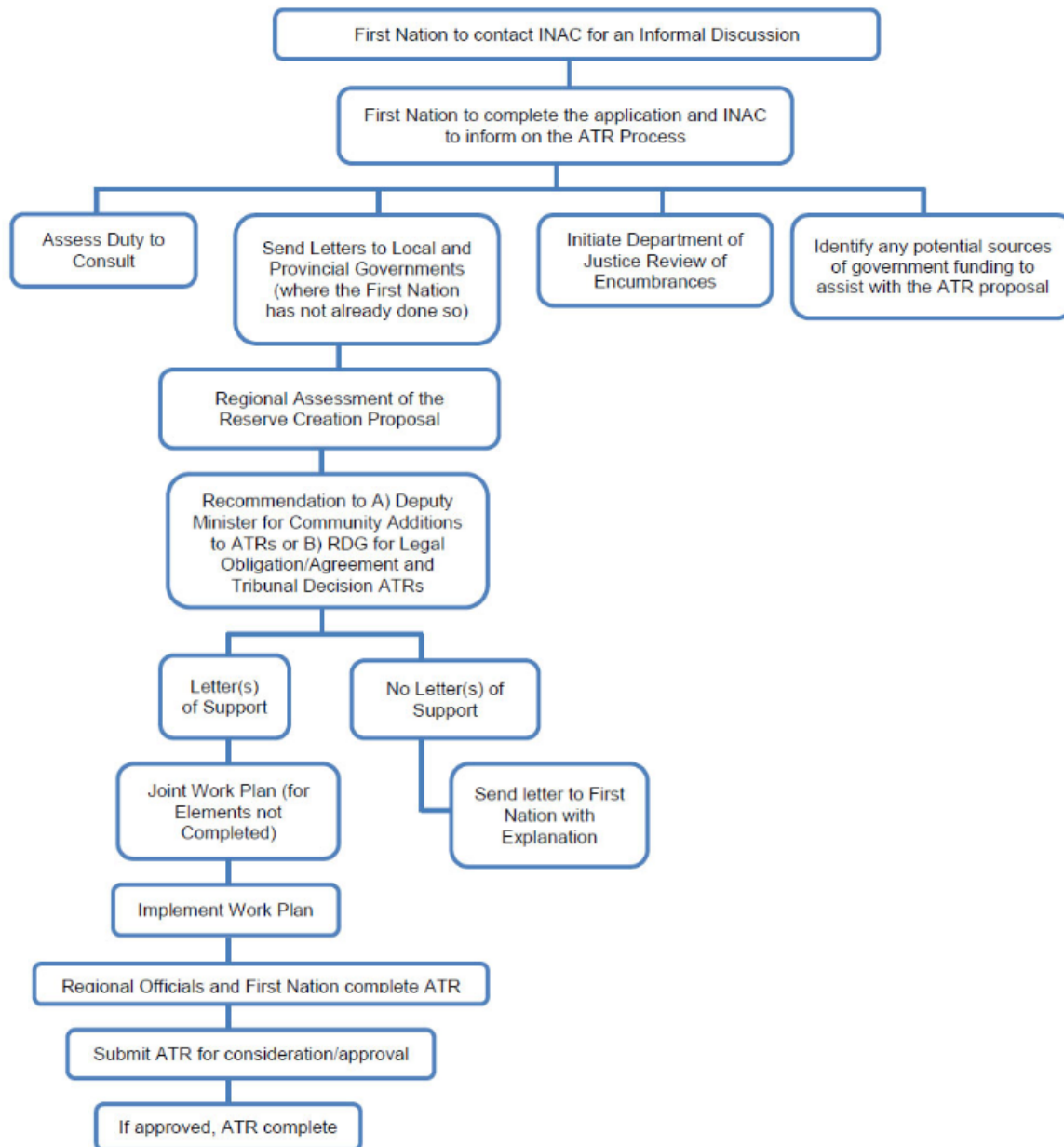
Potential ATRs due to legal obligations

	# of First Nations	Land Quantum (Acres)	Land Added (Acres)	Balance Remaining
Nova Scotia	2	2,250.0	172.0	5,578.0
New Brunswick	7	19,410.0	558.3	15,751.7
Total		<u>21,660.0</u>	<u>730.3</u>	<u>21,329.7</u>



Land Selection – Key Questions

- How will I acquire this property?
- Are there third party interests?
- Is the land likely to be impacted by contamination?
- Is the land suitable for the intended purpose?
- Is the land in another Nation's territory?
- Do I have a team ready to support this ATR proposal?
- Do I have resources to contribute to this process?





Application and BCR

- Band Council support for the ATR proposal
- All available information on the proposed addition:
 - Policy Category
 - 3rd Party Interests
 - Property description
 - Environmental reports
 - Current and historical uses
 - ATR or new reserve
 - Municipal services
 - Access
- Technical Committee Review



Consultations

- Duty to Consult
- Municipal Consultations
- Provincial Consultation





Work Plan and Letter of Support

1. Letter of Support

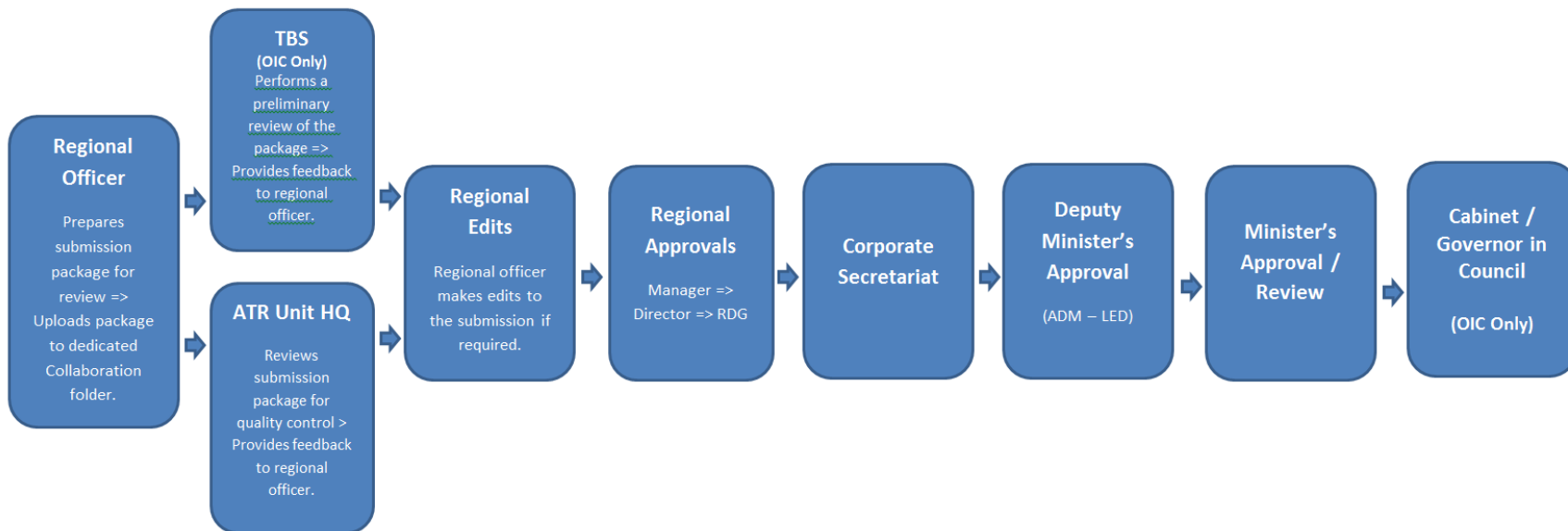
2. Work Plan

- Survey plan to CLSR Standards
- Environmental Site Assessment
- Third Party Interests
- Municipal Service Agreement
- Occupation by First Nation members
- Joint reserve – voting requirement

3. Land Transfer to Canada



OIC Submission





Bill C-86 – Addition of Lands to Reserve and Reserve Creation Act

- The approval of Additions to Reserve by way of Ministerial Order rather than Governor in Council approval.
- The ability for First Nations to designate lands for leasing prior to the lands being added to reserve (also known as pre-reserve designation).
- The ability for First Nations to arrange for leases and permits prior to the land being added to reserve.



Any question?



Contact Information:

Larry Pardy
Manager, Lands, Environment & Natural Resources
Atlantic Region
Amherst, NS
Ph: 902-661-6368
Email: Larry.Pardy@canada.ca

